

Atharva Institute of Management Studies

Activity / Event report

Name of Event/Title : Book Review Competition under initiatives Vachan Sankalp Maharashtra

Date(s) of conduction : 14/1/2025

Class / Sem : MMS Sem1 (2024-26)

Coordinator : Indira Vanjare & Priyanka Gosavi

DESCRIPTION

Objectives: To encourage reading and literary exploration among students. To provide a platform for readers to share their insights.

Learning Outcomes: The Library hosted a **Book Review Event** aimed at promoting a culture of reading and critical thinking. The event served as a platform for readers to share their perspectives on books, engage in meaningful discussions, and inspire others to explore diverse literary works. Increased interest in the library's collection, and encouraged to reading.

Event information: Participants were invited to review books of their choice, with a focus on:

- Fiction and non-fiction works.
- Contemporary and classic literature.
- Thought-provoking themes and topics.

Some of the notable books reviewed included:

- How to stop worrying & start Living by *Dale Carnegie*:
- Rich Dada poor dad by *Robert Kiyosaki*

Glimpse Of the Event



 **GPS Map Camera**


Mumbai, Maharashtra, India

Atharva Educational Trust, Atharva Back Rd, Malad, Charkop Naka, Asmita


Jyoti Housing Society, Malad West, Mumbai, Maharashtra 400095, India


Lat 19.198106° Long 72.825877°

14/01/25 03:48 PM GMT +05:30





 **GPS Map Camera**



Mumbai, Maharashtra, India

Atharva Educational Trust, Atharva Back Rd, Malad, Charkop Naka, Asmita

Jyoti Housing Society, Malad West, Mumbai, Maharashtra 400095, India

Lat 19.198116° Long 72.825839°


14/01/25 04:45 PM GMT +05:30



 **GPS Map Camera**

Mumbai, Maharashtra, India

Atharva Educational Trust, Atharva Back Rd, Malad, Charkop Naka, Asmita Jyoti Housing Society, Malad West, Mumbai, Maharashtra 400095, India
Lat 19.198115° Long 72.825861°
14/01/25 03:33 PM GMT +05:30





 **GPS Map Camera**

Mumbai, Maharashtra, India
Atharva Educational Trust, Atharva Back Rd, Malad, Charkop Naka, Asmita
Jyoti Housing Society, Malad West, Mumbai, Maharashtra 400095, India
Lat 19.198108° Long 72.825844°
14/01/25 03:39 PM GMT +05:30

Google



 GPS Map Camera


Mumbai, Maharashtra, India

Atharva Educational Trust, Atharva Back Rd, Malad, Charkop Naka, Asmita

Jyoti Housing Society, Malad West, Mumbai, Maharashtra 400095, India

Lat 19.198099° Long 72.825862°

14/01/25 03:32 PM GMT +05:30



EVENT REPORT PREPARED BY: Indira Vanjare & Priyanka Gosavi

Verified by: Dr. D Henry(Director AIMS)

Submitted to: Library & IQAC